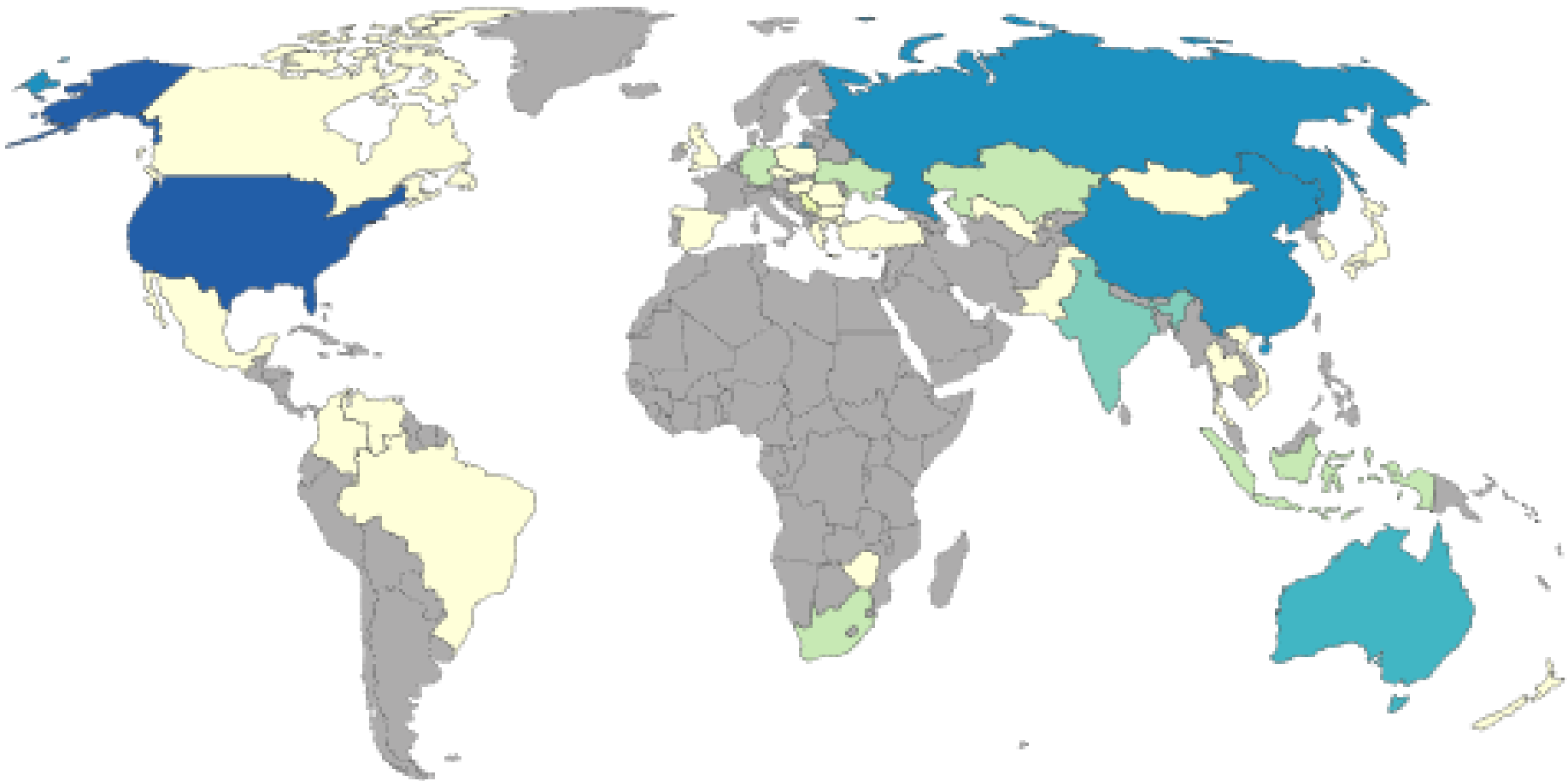


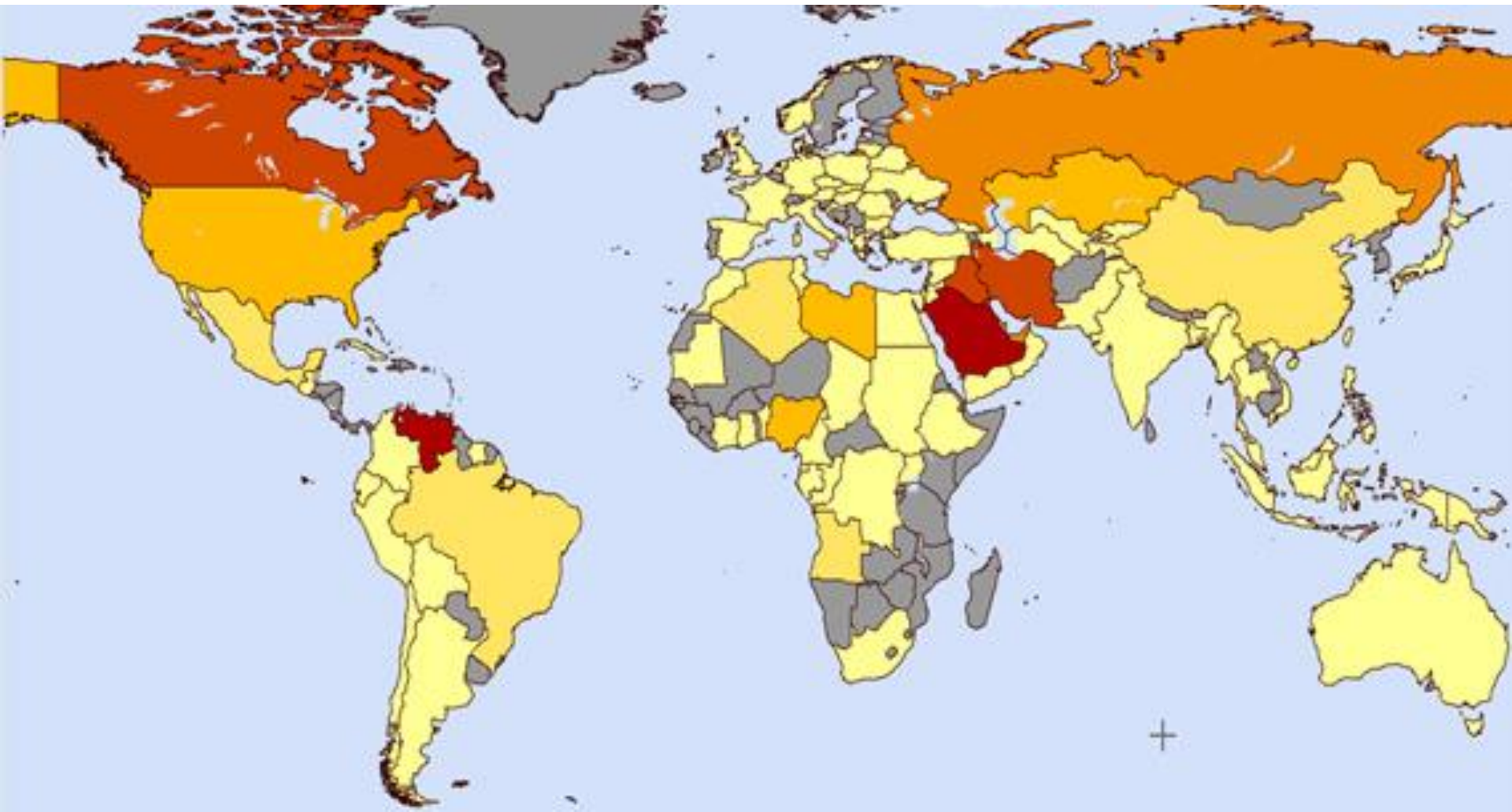
MAP #1: COAL deposits

Coal deposits are found in the colored regions (not grey) on the map below.



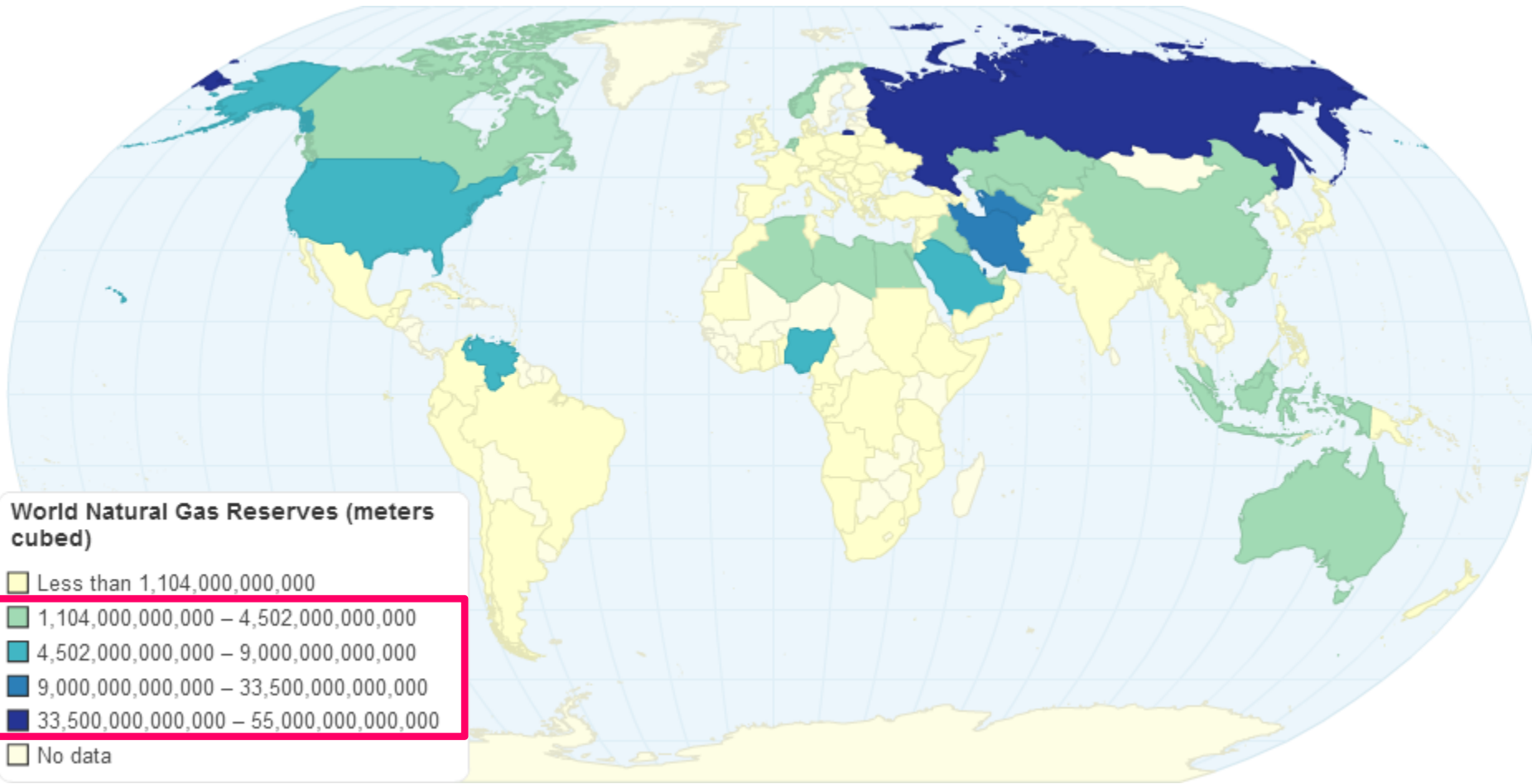
MAP #2: OIL reserves

Major oil reserves are located in the colored regions (not grey).



MAP #3: NATURAL GAS reserves

Significant natural gas reserves are located in all of the regions colored with BLUE or GREEN (not yellow or white).



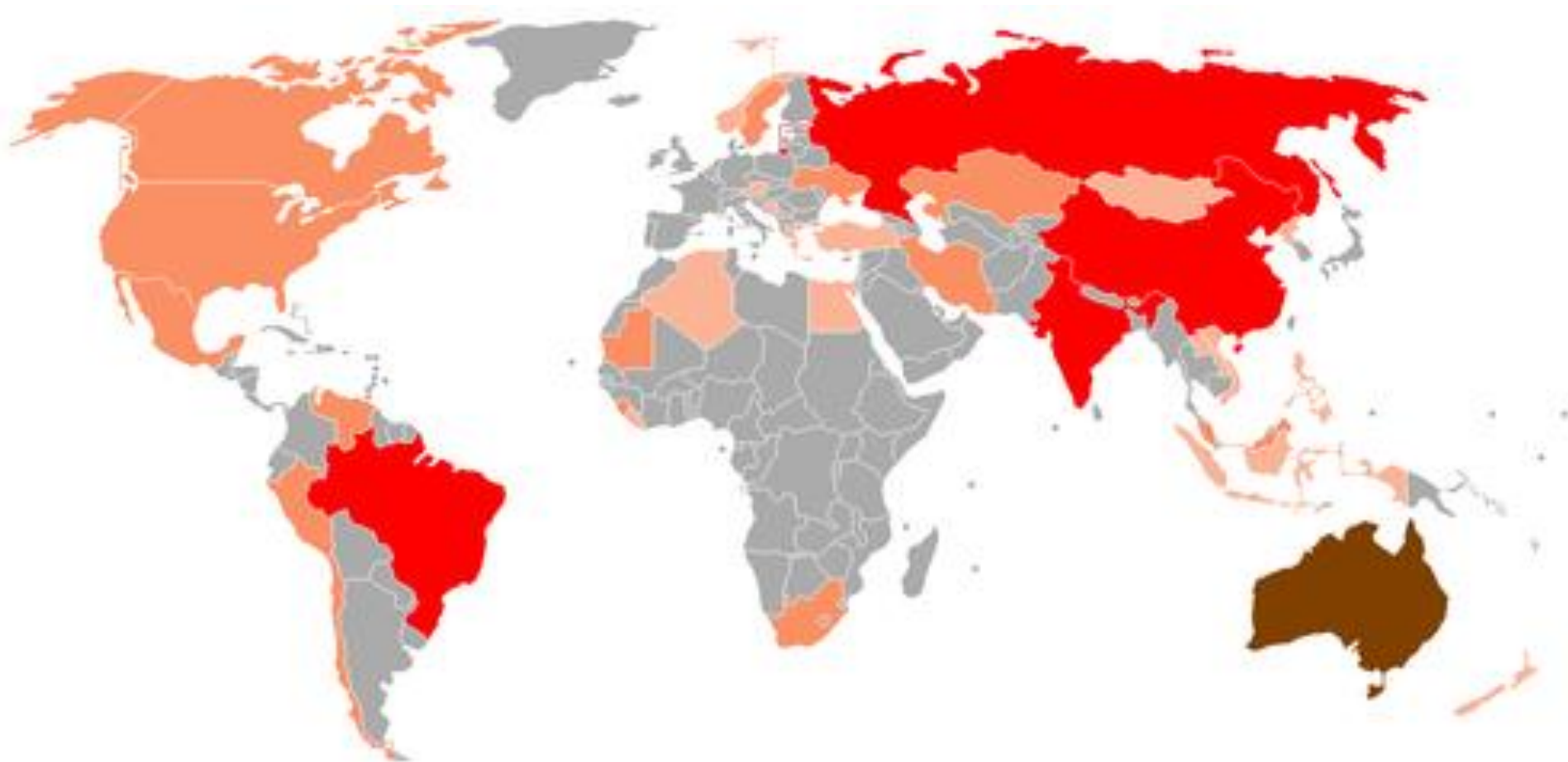
MAP #4: PHOSPHORUS reserves

Significant phosphorus reserves are located in all of the colored (not grey) regions on the map below.



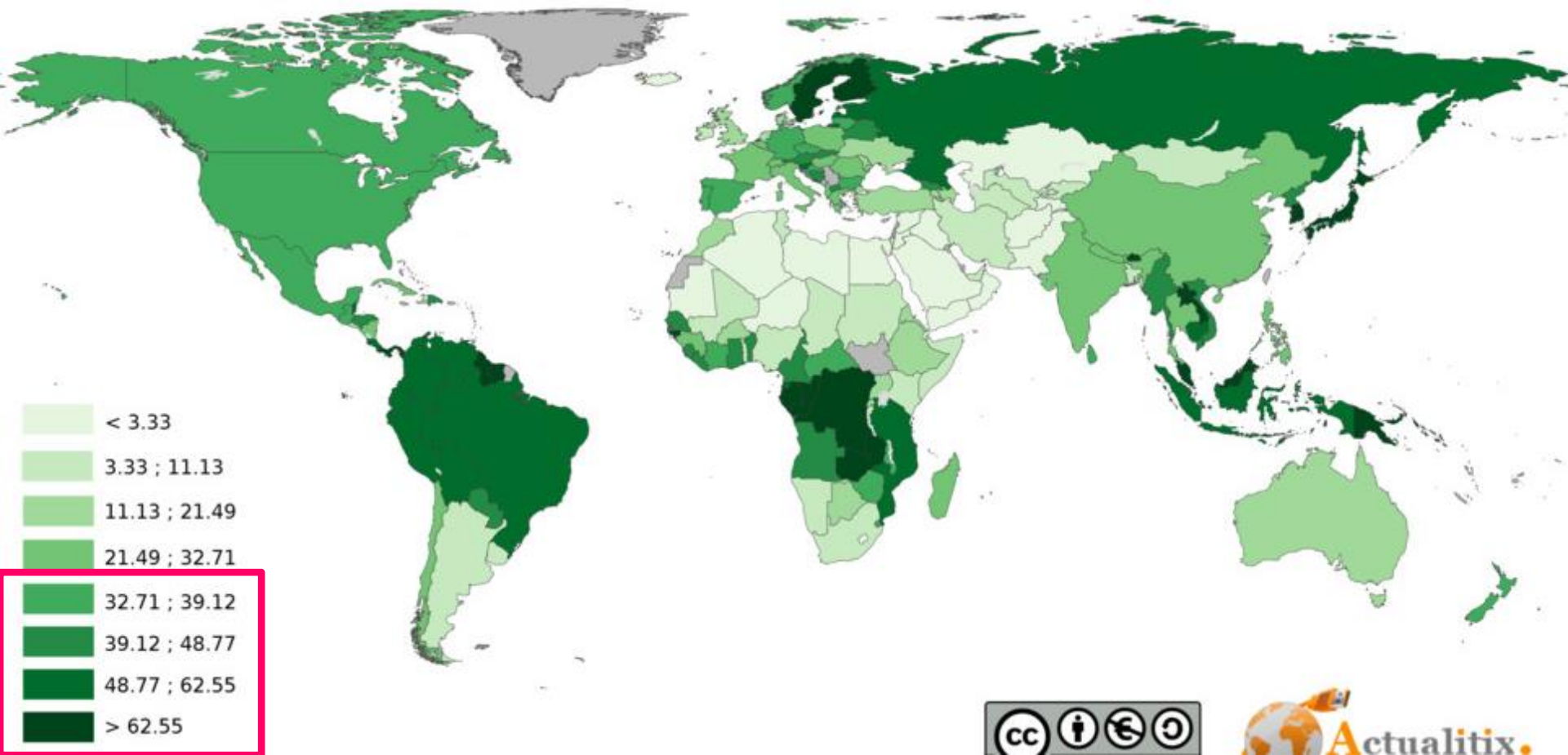
MAP #5: IRON deposits

Significant iron deposits are located in all of the colored (not grey) regions on the map below.



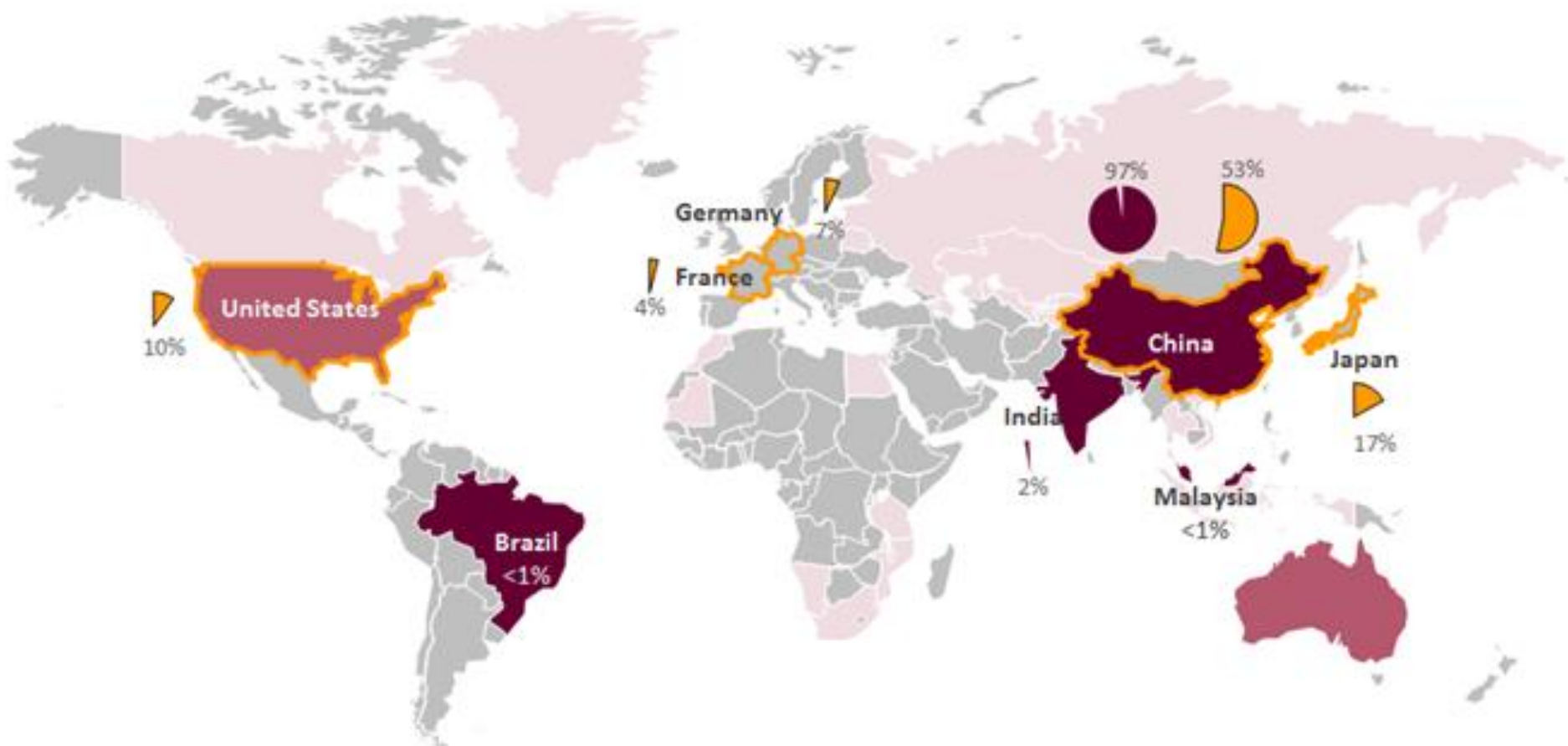
MAP #6: TIMBER reserves

Significant timber/forest reserves are located in all of the green and dark green (not light green) regions on the map.



MAP #7: RARE EARTH METAL deposits

Significant rare earth metal reserves are located in all of the pink and purple regions on the map. (Ignore gold outlines.)



MAP #8: URANIUM reserves

Significant uranium reserves are located in all of the colored (not grey) regions on the map.

